

Highways Matters Corsham

11th January 2024

Agenda and Housekeeping

1. Welcome and Introduction – Chair
2. Highway Matters Presentation
3. Update from Office of Police and Crime Commissioner
4. Q&A
5. Close

Wiltshire context

Modern transport has transformed our society and economy. It has enabled us to take advantage of a wide range of dispersed opportunities and to keep in contact with family and friends. Advances in road haulage and distribution methods have stimulated economic growth by helping to provide us with unparalleled consumer choices, a 24-hour society and just-in-time deliveries.

At the same time, however, our reliance on the private car and the lorry has led to busier and more congested roads. This, in turn, has resulted in fewer people keeping healthy through walking and cycling, increased concerns with regard to noise and other community aspects, accessibility issues for people who rely on public transport, and significant environmental impacts such as air pollution and climate change.

So, while transport can be viewed as simply a 'means to an end' (i.e. it just gets us from A to B), in reality it's a key element of a modern society with impacts on the economy, climate change, people's health, social exclusion, street scenes and the countryside.

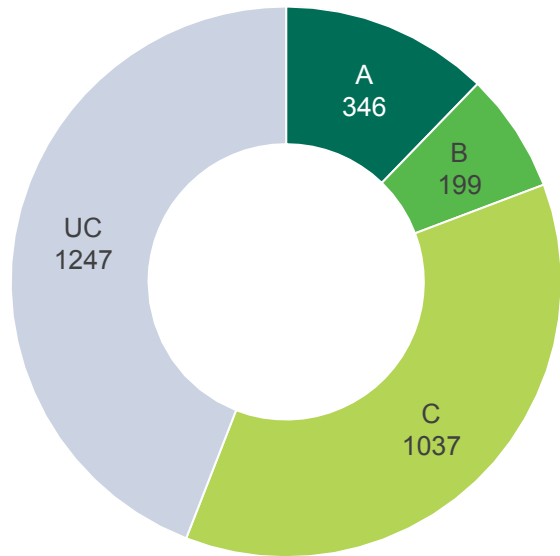
Wiltshire Context

- The highway network – roads, bridges and related infrastructure – represents the Council's largest and most valuable public asset with a replacement value of over £5 billion.
- Over 2,800 miles of roads, and extensive public rights of way network;
- Extensive public transport network, which we have sustained despite financial challenges and changing travel patterns



Asset Management - some numbers

Over 2800 miles of road by class



50,000 street lights and 6000 sign lights



65 signal controlled junctions



145 signal controlled pedestrian crossings



293 Belisha beacons



981 highway bridges



85000 road gullies

Investment in our network

Highways Maintenance Fund - £21m

Additional £3.6m pothole fund

Integrated Transport Funding - £2.1m

Bus Service Improvement Plan - £4.2m

Local Electric Vehicle Infrastructure - £4.7m

Additional Investment by Wiltshire Council - 2022

- £150,000 pa over three years to tackle fly-tipping
- £200,000 per year for next three years for white-lining
- £333,000 per year to help prevent flooding, directed to gully cleaning

2023

- £500,000 for signing strategy
- £510,000 for flyposting removal and enforcement, litter picking rural highways, cleaning multi-story car parks and communications

2023/24/25 - additional £10m for preventative maintenance

2023/24/25 - additional £5.228m from cancellation of HS2



Local Transport Plan

- The Local Transport Plan sets the framework for maintaining and improving transport in Wiltshire;
- It needs to align to our Local Plan Review and will help deliver Wiltshire Council's Business Plan priorities for transport across the County;
- We carried out an 'issues and options' consultation during 2023 and are currently drafting core and theme documents.
- Key themes will include:
 - Road Safety;
 - Public Transport;
 - Car Parking Strategy;
 - Freight;
 - Active Travel
 - Decarbonisation.
- Public Consultation will follow in Spring/Summer 2014 with final adoption later in the year.



Public Transport Review - consultation

- Aim is to help shape future bus policy and priorities for support
- Will help ensure we are providing value for money whilst delivering on Business Plan priorities and objectives of the National Bus Strategy
- Bus market has changed since COVID 19 - lower patronage levels
- Driver shortage and inflationary pressures
- Stakeholder consultation June 2023 - 163 responses
- Wider public consultation until November 10th
- Over 1000 responses to date
- Aim for a new policy and network for implementation from April 2024
- <https://wiltshirebusreview.commonplace.is/>



Local Issues

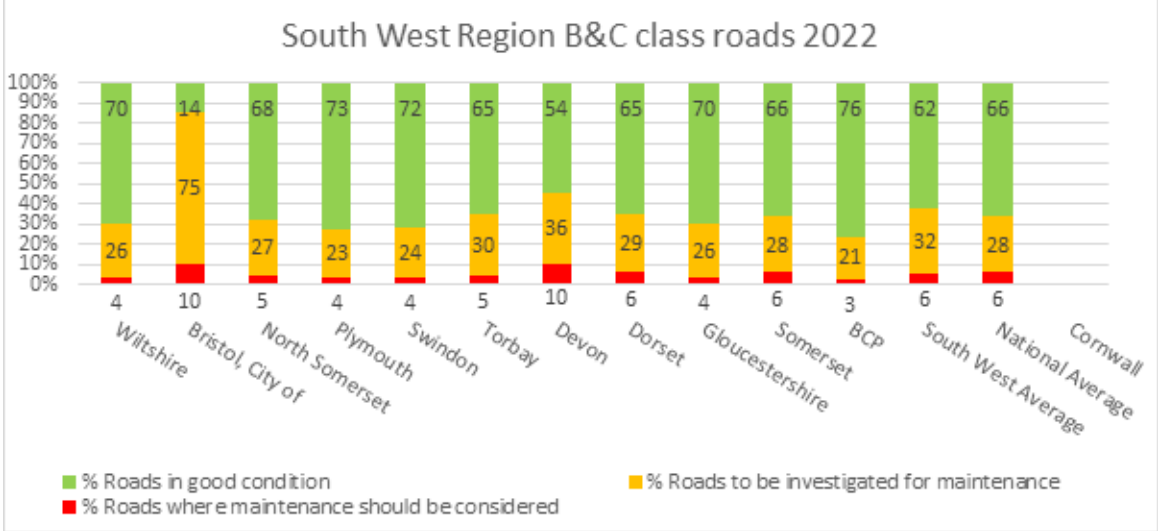
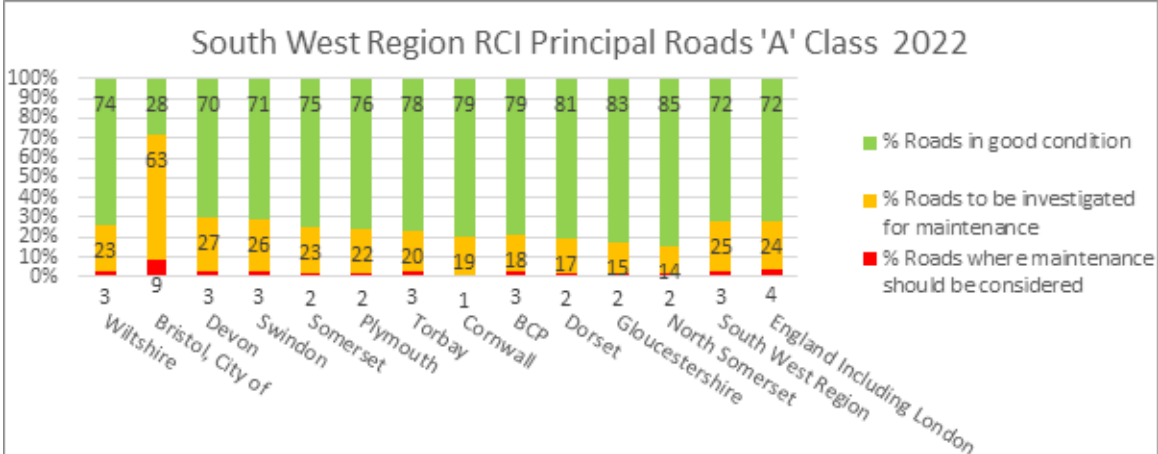
- Highway Maintenance
- Active Travel
- Town Transport Plan
- Flooding
- Corsham Station

Highways Maintenance

Highways maintenance typically refers to the upkeep and repair of public roads, pavements, and other related infrastructure. This can include tasks such as filling potholes, resurfacing roads, repairing bridges, road signs and markings, traffic signals and street lights.

- 1. Reactive maintenance:** This approach involves responding to issues as they arise, such as repairing potholes or replacing damaged signs. Reactive repairs are primarily driven from our scheduled inspections but also public reports such as via the MyWilts app. When assessing defects, we apply intervention levels as laid out in our Highways Inspection Manual – in other words, we prioritise the response based on specific safety criteria.
- 2. Planned maintenance:** This approach involves scheduling regular maintenance tasks to prevent issues from arising in the first place or getting worse. For example, regular road resurfacing or bridge inspections to identify and address issues before they become more serious.
- 3. Asset management:** This approach involves taking a long-term view of highways maintenance, and involves evaluating the condition of roads and infrastructure and prioritizing maintenance tasks based on factors like condition, safety, cost, and rate of deterioration.

Highways Maintenance - Benchmarking



2022 South West Road condition scanner survey benchmarking

Scanner surveys provide a consistent method for measuring road surface conditions. The data is used to help inform maintenance decisions. The Scanner survey collects surface and geometric data using vehicle mounted lasers and cameras. Forty three parameters are collected and the results reported to the Department for Transport on an annual basis.

Potholes Why so many?



Summer 2022 Dry & Hot

Road Surface Temperatures in Excess of **55 degrees C**



Autumn 2022 Wet

November – 145% of normal rainfall



Winter Dec Onwards – long periods Sub Zero

Road Surface Temperatures fell below **-9 Degrees C**



Interim Repair

- Undertaken to keep road safe
- Can provide a durable repair
- Enables more extensive repairs to be programmed efficiently



Permanent Repair

- Failed Area Cut out using a mini planer
- Reinstated using “hot” material hand laid

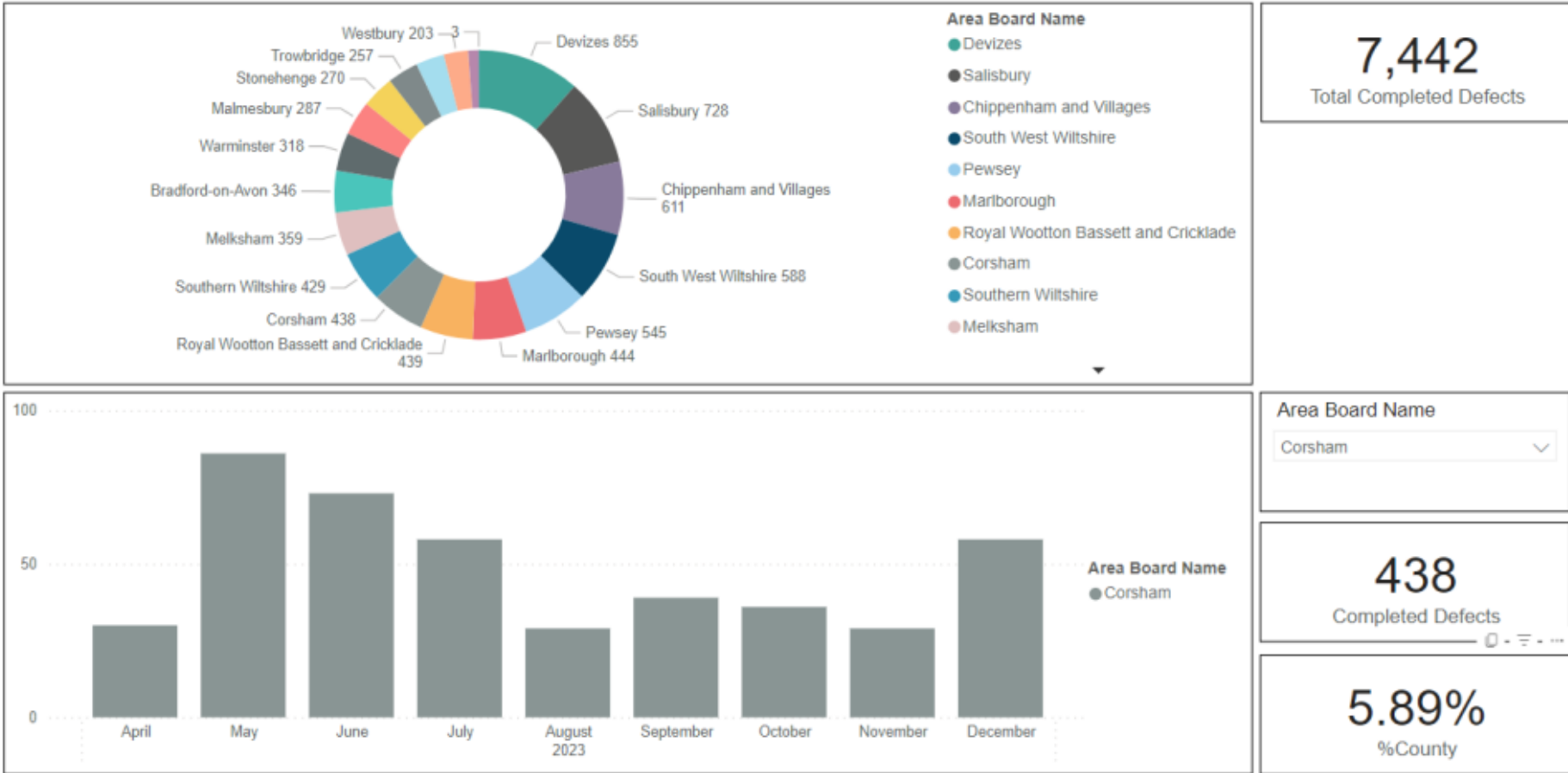


Innovation – Defect dashboard

Wiltshire Council

P1 -4 Defects, 1 April 2023 to Present

MILESTONE
INFRASTRUCTURE
A part of MGroupServices



Flood Prevention

- A & B Roads Gullies Emptied Annually
- Along with around 5500 gullies classed as High Risk
- Remaining Gullies emptied on a 3 year cycle

- Grips cut annually



Tractor Mounted Grip
Cutting Head



Gully Tanker/Vactor

Local Highway & Footway Improvement Group (LHFIG)

LHFIGs can fund the following:

Pedestrian improvements: including dropped kerbs, new footways, substantive improvements to existing footways, pedestrian crossings (including assessments).

Cycle improvements: new cycle paths, cycle parking / storage.

Bus infrastructure: new and replacement Shelters (subject to agreement on future maintenance liability), bus border kerbs, bus stop road markings.

Traffic signing: new and replacement signs (including signposts), street name plates, village gateways.

New road markings: new and replacement of existing markings.

Speed limits: assessment and implementation.

Waiting restrictions: assessments and implementation.

Footpath improvements: styles, gates, surface improvements to rights of ways (council maintainable only).

Drainage: minor improvements, new gullies.

Street lighting: new installations.

Traffic management measures: including Sockets and posts for SID (Speed Indication Device) equipment.

Local Highway & Footway Improvement Group (LHFIG)

- 18 Groups across the County aligned to the Area Boards.
- LHFIGs exist to enable local communities to raise local highway issues, prioritise them, and provide a mechanism for these issues to be addressed.
- The Groups have an annual funding allocation to allow delivery of solutions.
- Representation at the Group is through Parish & Town Councils.
- Lots of detail on the Wiltshire.gov website on the Highways pages.

Corsham LHFIG

- Current budget £96,040 Commitments £47,125
- 25 live projects

Parish Steward Scheme

- Our team of Parish Stewards are specially trained to complete small-scale discretionary local highways priority works to town and parishes.
- There are 18 Parish Stewards, one for each community area, who work with representatives in their parishes to ensure all work requests are clear and are logged for review before they start the work. We also have a support gang that works with the Parish Stewards on larger-scale projects, based on demand.
- Tasks include proactive and reactive works. For example, verge siding out, vegetation clearance, pothole repair, drain and gully clearance.

Verge and litter clearance – extra funds

- Grounds maintenance and street cleansing in the Corsham town and surrounding area is the responsibility of Wiltshire Council and has received an extra investment of £0.3m this year.
- Enforcement resources are being increased to tackle the issues of fly posting, fly tipping and rural littering.
- Loan cleaning equipment is provided by the council's street cleaning contractor, idverde, to town and parish councils to support community events.
- Idverde are also available to support community groups with street scene improvement works.
- **'We're Targeting Fly-Tippers'** and **'Don't Mess with Wiltshire'**

Thank you for listening.

There will time for questions from the floor;

**All questions received, in advance and this evening,
will be responded to;**

Answers will be made available on our website.

Q&A

Corsham Area Board



Wiltshire Council

1. Chairman's Welcome & Introductions
2. Apologies for absence
3. Minutes – 12 October 2023
4. Declarations of Interest

Chairman's Updates

- Police and Crime Commissioner's Annual Report 2023
- Cost of Living Update

Information Items

The Board is asked to note the following Information items:

- Wiltshire Age UK Update
- Community First
- Healthwatch Wiltshire
- Update from BSW Together (Integrated Care System)
- FACT Family Help Programme Update
- Archaeology Service Annual Newsletter 2023.

Partner Updates

- Wiltshire Police
- Wiltshire Fire and Rescue Service
- Health Services
- Town and Parish Council Nominated Representatives

WILTSHIRE POLICE

Area Board Update

11th January 2024

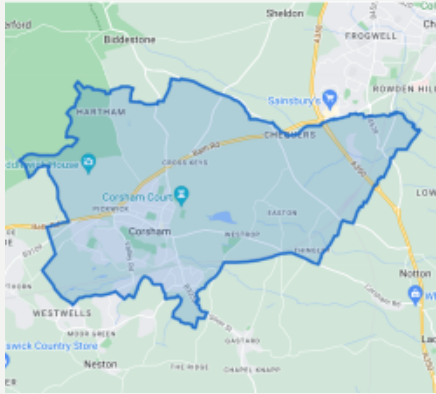
Proud to serve and protect our communities



Produced by PS 1833 BALL 05/10/23

www.wiltshire.police.uk | [Facebook/wiltshirepolice](https://www.facebook.com/wiltshirepolice) | [Twitter @wiltshirepolice](https://twitter.com/wiltshirepolice) | [LinkedIn/company/wiltshirepolice](https://www.linkedin.com/company/wiltshirepolice)

Your Community Policing Team – Corsham



Corsham Town Centre



PCSO Shaun Redmond

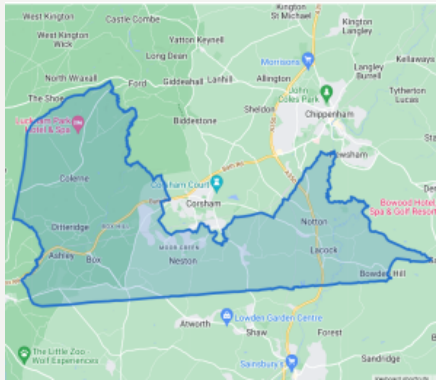


PC Adam Neish

Inspector Pete Foster



Sergeant Michael Tripp



Corsham Rural



PCSO Jamie Moore



PCSO Corey Mapp



PC Kev Golledge



Corsham Community Engagements

Our Engagement Vision

Community Engagement impacts on everything we do

- We will use a range of techniques and channels to best connect with our communities to obtain their views on policing in the county, and ensure these techniques and channels are visible and accessible
- We will work collaboratively with a variety of partners to engage with communities where it makes sense to do so
- We will actively encourage and enable people to be part of our policing conversations to help shape our approach, response, policy, and delivery
- We will ensure our diverse and under-represented communities have a voice and are represented in conversations
- We will demonstrate where we have listened and where we have changed our service as a result of what our communities are telling us
- We will evaluate the success of our engagement activity and learn lessons to improve future engagement



Community Engagements January – December 2023

Between January and December 2023 the Neighbourhood Policing Team completed **307 community engagements** within the Corsham Town and Rural beat areas.

Week of Action

The Neighbourhood Policing Team conducted a week of action between 27th November and 1st December 2023.

Monday 27th November - Modern Slavery and Human Trafficking

Officers carried out immigration and welfare checks at local businesses and visited various nail bars, car washes and building sites in the area to identify any potential offences related to immigration, modern slavery and human trafficking.

Tuesday 28th November – Misuse of Drugs Act Warrant

Wednesday 29th November – Rural Engagement (4 villages)

Friday 1st December – Speed Checks / Drink Drive Op

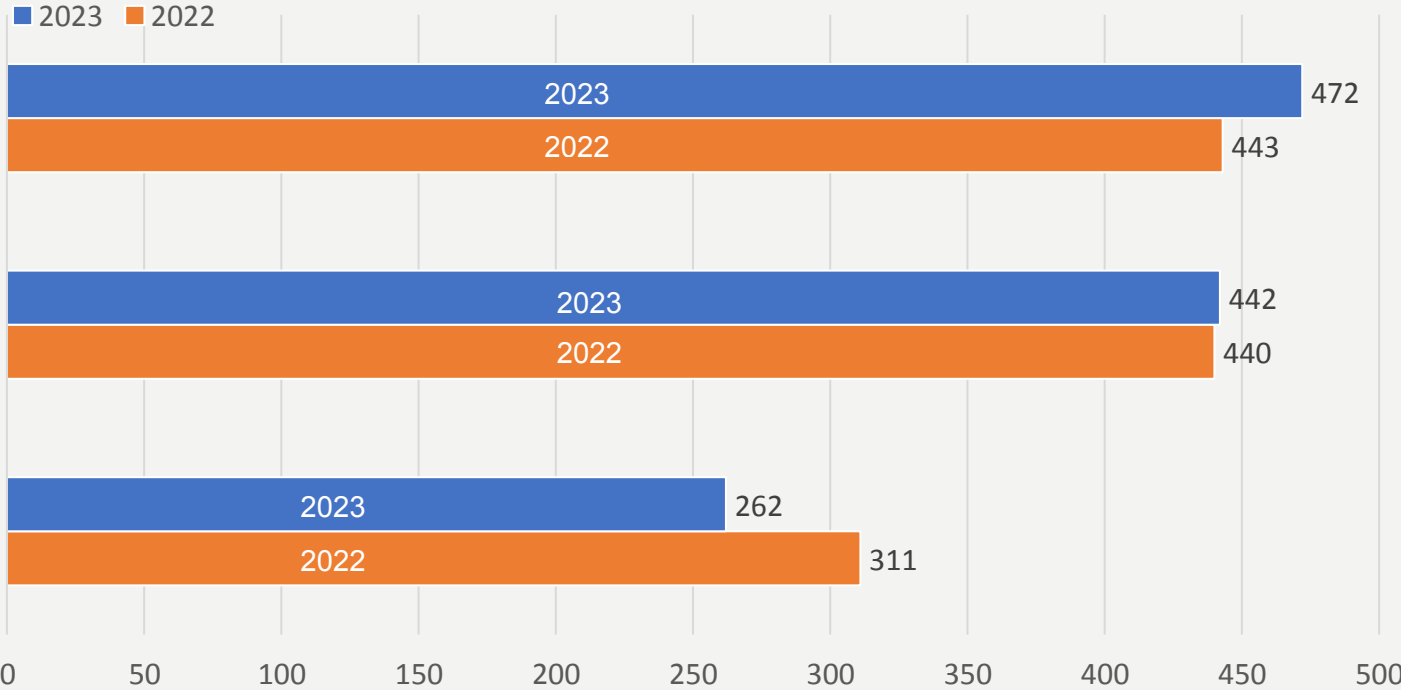
OP Sceptre – 13th – 17th November 2023

Officers completed knife safety sweeps in the Chippenham area as well as educational sessions with children as part of a national initiative to raise awareness of knife crime and the police action in detecting, reducing and preventing it.



Corsham Town Crime and Incident Statistics 2023

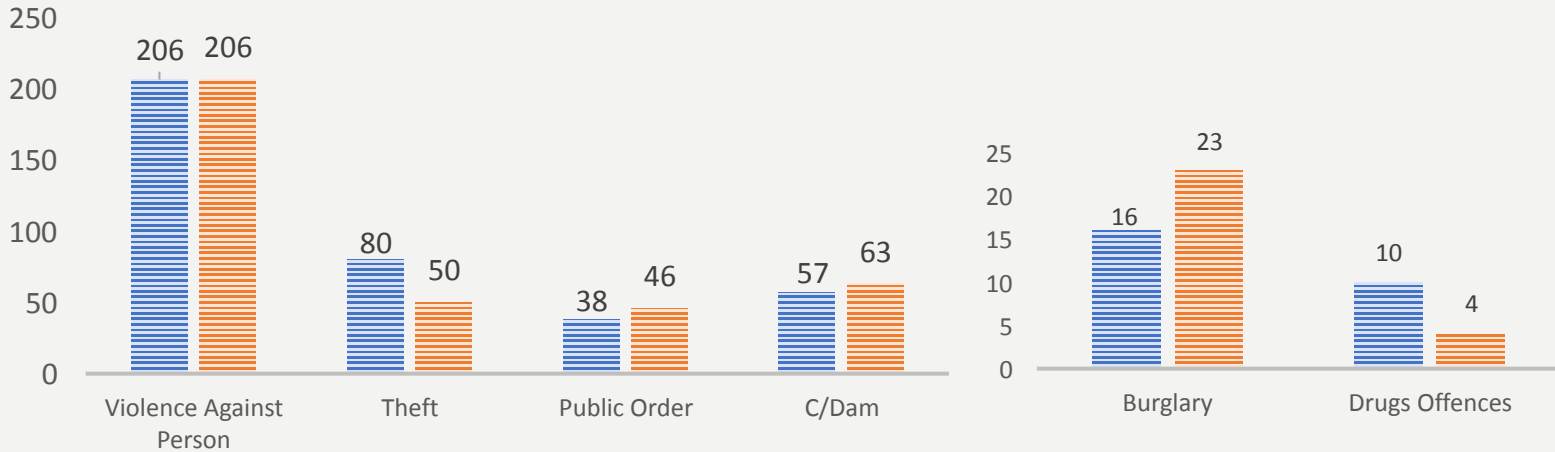
1st January – 31st December 2023 compared to 1st January – 31st December 2022



6 % Increase YTD compared to 2022

No Change YTD compared to 2022

16 % Decrease YTD compared to 2022

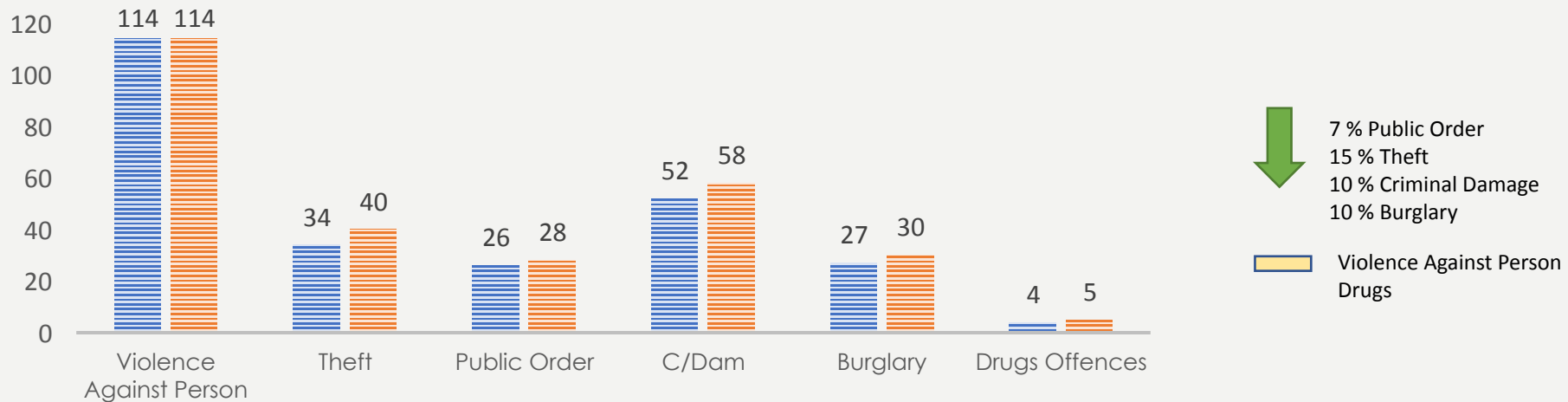
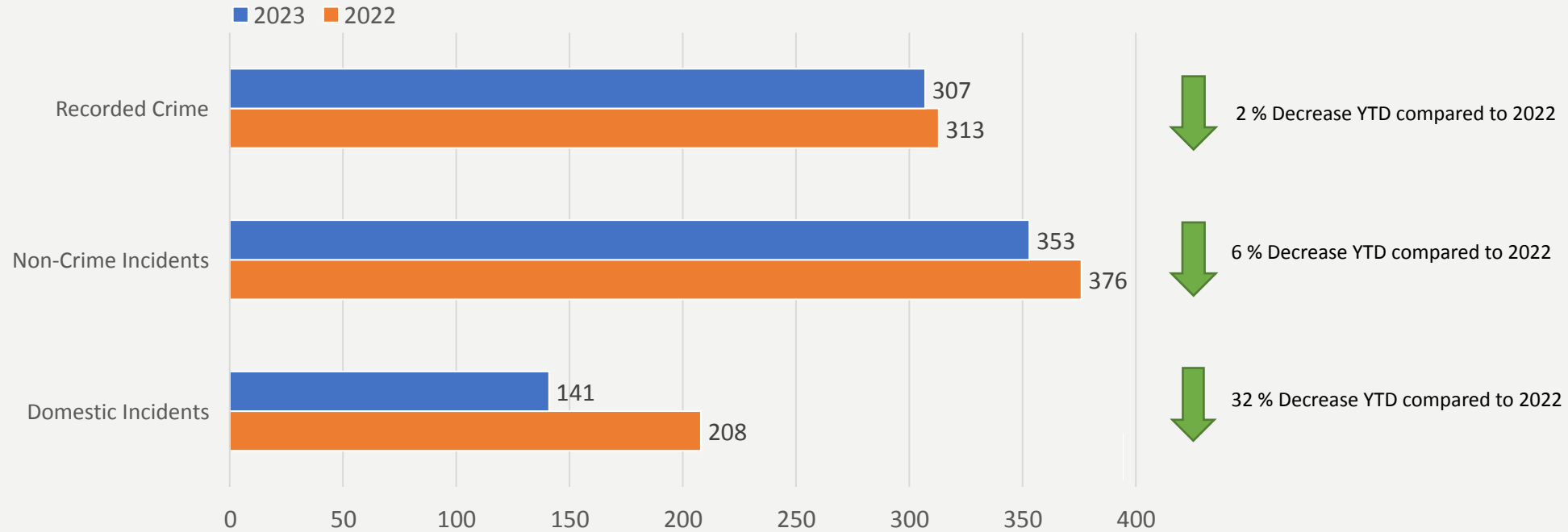


30 % Burglary
17 % Public Order
9 % Criminal Damage

Drugs 60 %
Theft 37 %

Corsham Rural - Crime and Incident Statistics –2023

1st January – 31st December 2023 compared to 1st January – 31st December 2022



Wiltshire Police Operational Policing Priorities



OUR MISSION: KEEPING WILTSHIRE SAFE

OUR OPERATIONAL PRIORITIES:

Safer Public
Spaces

Violence

Burglary

CORSHAM 1st Jan – 1st Sept 2023

Operational Priorities – 1st January – 31st December 2023

Safer Public Spaces

Violence
Violence against person

Burglary

69
Corsham
ASB Reports

1.6 %
of force figures

320
Corsham
VAP Reports

1.9 %
of force figures

43
Corsham
Burglary
Reports

3.5 %
of force figures

4205
Force Wide
ASB Reports

16,875
Force Wide
VAP Reports

1207
Force Wide
Burglary
Reports

21.7%
REDUCTION

No
Change

18 %
REDUCTION

2022 ASB Reports

Jan – Dec
88

2022 VAP Reports

Jan – Dec
320

2022 Burglary Reports

Jan – Dec
53

Get Involved / Get to know



Get to know Your Community Policing Team

Wiltshire Police

YOUR FORCE, YOUR AREA



SCAN HERE

- Meet your local Community Policing Team (CPT) police officers and PCSOs
- Find out about crime stats in your area
- Learn about local policing meetings and events
- Read the CPT priorities
- Contact us



Chippenham CPT
<http://bit.ly/46vT8kt>

We are inviting you to get to know your Community Policing Team even better. Over the past few months, the communications team and your local officers have been working hard to create new areas on the Force website entitled 'Your Area.'

If you've not discovered them yet, the Your Area pages will give you a considerable amount of information about the area in which you live including who your neighbourhood officers and PCSOs are, how to contact them, crime statistics for your area including the top reported crimes and a crime map showing hot spots. If you are interested to know what the local police priorities are you will find them on the pages along with an up-to-date list of meetings and events the team will be attending. You can even find out if there will be speed checks in your area.

Keep up to date with the latest news and alerts in your area by signing up to our Community Messaging service via the QR Code.


Alternatively you can register online via www.wiltsmessaging.co.uk



Get to know Community Messaging

Alerts from Wiltshire Police

YOUR FORCE, YOUR AREA



SCAN HERE

- Receive alerts from your local Community Policing team and partners
- Reply directly to alerts from officers
- Receive alerts by email, text or voicemail
- Over 15,000 subscribers in Wiltshire and Swindon
- It's FREE to subscribe



Wiltshire and Swindon
pcc

Wiltshire & Swindon
Community Messaging
www.wiltsmessaging.co.uk

WILTSHIRE POLICE



Road Safety update – Corsham Area Board

Thursday 11 January 2024



Keeping Wiltshire Safe

www.wiltshire.police.uk | [Facebook/wiltshirepolice](https://www.facebook.com/wiltshirepolice) | [Twitter @wiltshirepolice](https://twitter.com/wiltshirepolice) | [LinkedIn/company/wiltshirepolice](https://www.linkedin.com/company/wiltshirepolice)

• #FATAL5 education



In the UK, more than

200 people die

every year, in a drink-drive related crash

It's simple, if you're going to drive, don't drink and if you've had a drink, never drive. Any amount of alcohol impairs your driving.

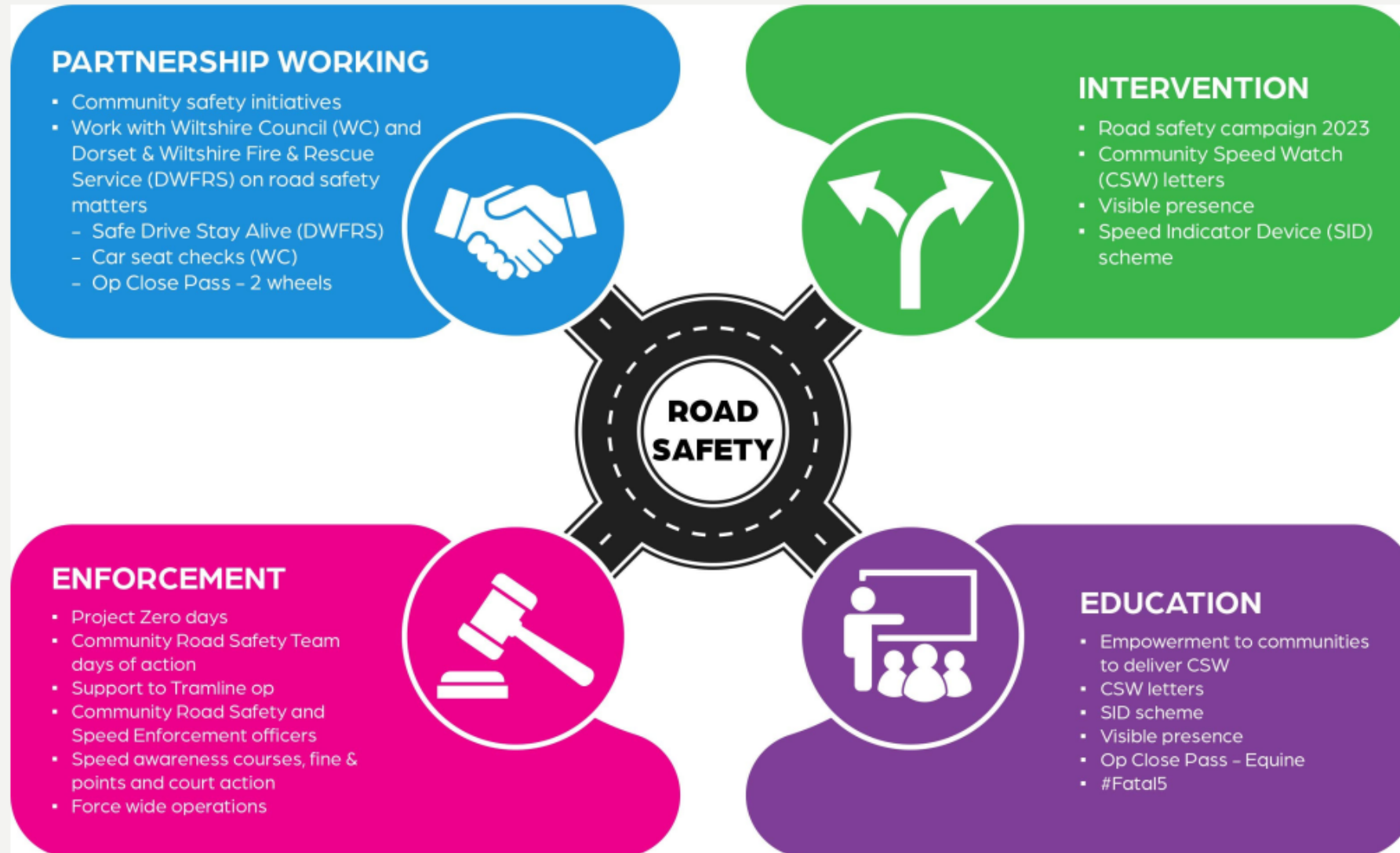


999

CrimeStoppers.
Speak up. Stay safe.

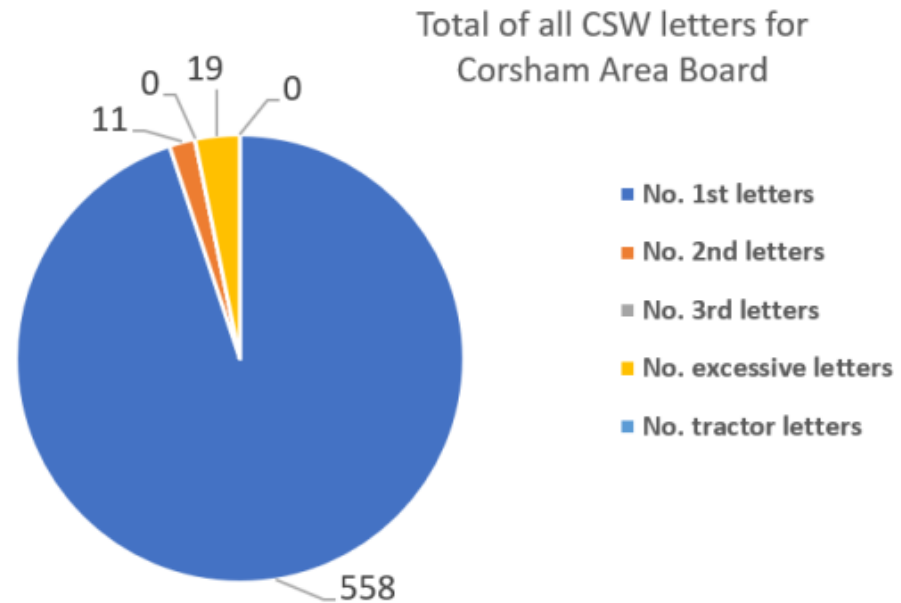
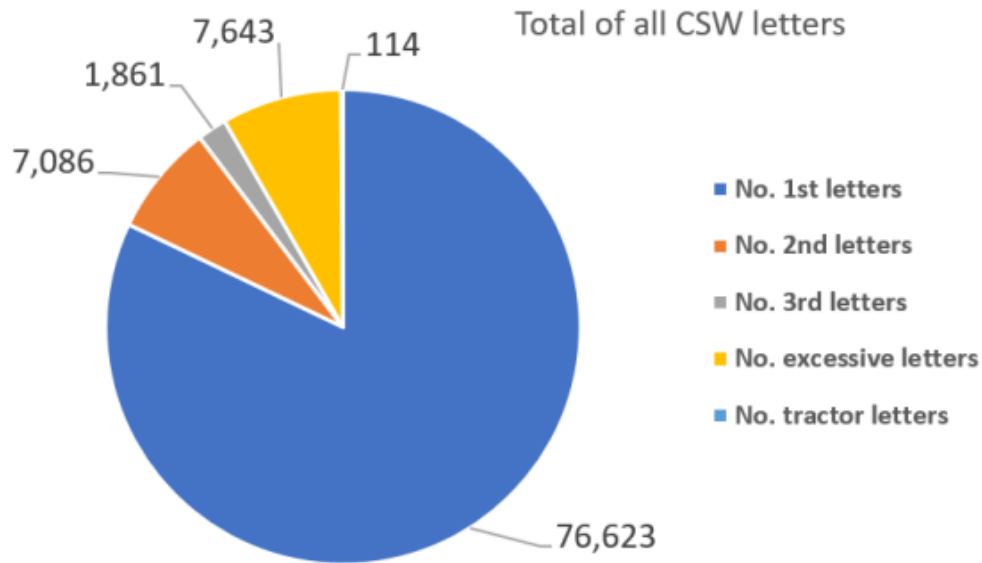
0800 555 111
100% anonymous. Always.

• Community Road Safety Team; what we do



• CSW Corsham area - Data since July 2020 to 5 January 2024

Team	No. 1st letter	No. 2nd letter	No. 3rd letter	No. excessive	No. tractor letters	Total letters	No. of watches	Average speeders %
Box	553	11	0	19	0	583	80	2.62%
Neston	5	0	0	0	0	5	4	0.99%
Grand Total	558	11	0	19	0	588	84	1.84%



• Traffic surveys – Corsham since October 2020 to September 2023

Wiltshire Council

Title	Result	Survey start date	Speed limit	85th percentile	CPT	Area Board
Box - The Ley	No further action	12/10/2021	30	16.5	Chippenham	Corsham
Corsham - Bradford Road	No further action	10/01/2022	50	44.73	Chippenham	Corsham
Corsham - C150 Lacock Road	No further action	04/02/2023	60	45.1	Chippenham	Corsham
Corsham - C4 Lypiatt Road	No further action	04/02/2023	60	40.9	Chippenham	Corsham
Corsham - Cross keys	No further action	11/09/2021	30	37.8	Chippenham	Corsham
Corsham - Station Road	No further action	11/09/2021	30	27.1	Chippenham	Corsham
Corsham A4 Bath Road	No further action	11/09/2021	40	40.1	Chippenham	Corsham
Neston C4 Lypiatt Road	No further action	12/06/2023	60	32.2	Chippenham	Corsham
Notton	No further action	02/11/2020	30	27	Chippenham	Corsham
Notton	No further action	02/11/2020	40	37	Chippenham	Corsham

Community Road Safety Officers

CRSO's

Your officer is Charlotte Sartin

• CRSO's

Recent activity

Community Road Safety Day of Action

- **26 September - Swindon**
 - 5 Community Road Safety Officers & Staff
 - 11 Neighbourhood Officers
 - 6 RPU
 - 40+ different locations targeted
 - 2 CSW team supported
 - 150+ offences caught
- **17 October - Chippenham, RWB & Devizes**
 - 4 Community Road Safety Officers & Staff
 - 12 Neighbourhood Officers
 - 5 RPU
 - 40+ different locations targeted
 - 3 CSW team supported
 - 98 offences caught



Child Car Seat Checks with:

Wiltshire Council



CHILD SEAT SAFETY

• THE CAR SEAT EXPERTS •

IOSH Accredited in car seat training

RESULTS:



Tier 1
 National Roads Partnership Calendar 2022-2023

6 September
Vulnerable Road Users
 12th Sep - 25th Sep Comms
 19th Sep - 25th Sep Enforcement
 Project Edward
 19th - 23rd Sep
 #ProjectEDWARD
Being the Adult that Matters



Chat Café visit

Upcoming activity

Tier 1
 National Roads Partnership Calendar 2022-2023
9 December
Fatal Four
 National Alcohol and Drugs Operation
 1st Dec - 1st Jan Comms
 1st Dec - 1st Jan Enforcement

• Wider work recently

All offences below made national news.

Our Roads Policing Unit (RPU) in the last quarter, covering July to September, issued over **1800 tickets** to motorists, for numerous road related offences.



Wilts Specialist Ops
@WiltsSpecOps

#RPU 'caught' this freshly stolen bus from Bristol on the M4 'hiding' in the services. Some help from the public and a swift foot patrol by RPU arrested the driver sus TWOC, drug drive plus other driving offences. You wait and wait for a bus and then....a stolen one arrives!



11:32 AM · Sep 27, 2023 · 196.5K Views

View post engagements

122 167 1,288 11

Wilts Specialist Ops
@WiltsSpecOps

#RPU managed to get 5 McLarens stopped on the A303 after the pack were driving in excess of 100mph and close proximity driving to themselves and the public. This isn't a race track so take your 'driving experience' and sign the traffic offence report (push hard it's 3 copies)



2:04 PM · Sep 25, 2023 · 922.8K Views

View post engagements

243 269 2,381 41

Wilts Specialist Ops
@WiltsSpecOps

#RPU caught the driver of this BMW travelling at 103mph along the M4 today. Driver also had no insurance and gave a positive roadside breath test blowing 54. Driver arrested and failed to provide in custody. Driver will be charged and disqualified #Fatal5 #Arrested #RoadSafety



7:40 PM · Sep 30, 2023 · 34.5K Views

View post engagements

46 24 823 2

Community Speed Enforcement Officers

CSEO's



• CSEO – Dashboard overall – 1 January 2023 to date

CSEO Activity Dashboard

Outcomes are dependent on previous convictions and history

7,297.00
No. Speed awareness co...

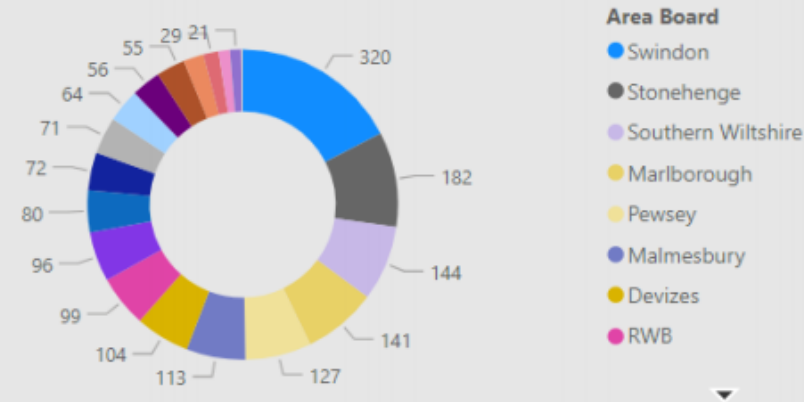
979.00
No. Fine & Points

88.00
No. Court

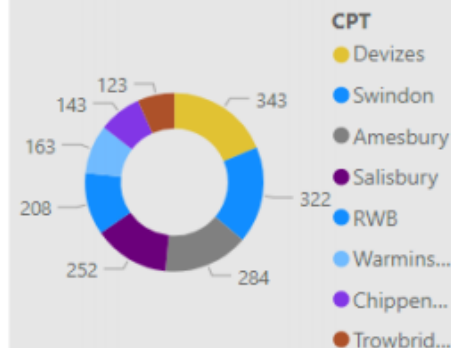
685
No. of Locations

Location	Year	Month	Speed awareness course	Fine & Points	Court	CPT	Area Board
Swindon - Thamesdown Drive	2023	December	251.00	54.00	0.00	Swindon	Swindon
Shaw and Whitley - A365 Folly Lane	2023	November	115.00	11.00	0.00	Trowbridge	Melksham
Wilton - The Avenue	2023	August	102.00	31.00	4.00	Salisbury	South West Wi
Harnham - Lime Kiln Way	2023	November	97.00	11.00	0.00	Salisbury	Salisbury
Wilton - The Avenue	2023	November	84.00	33.00	8.00	Salisbury	Southern Wilts
Cricklade - Spital Lane	2023	April	80.00	10.00	0.00	RWB	RWB
Tilshead - Candown Road	2023	August	78.00	10.00	1.00	Amesbury	Stonehenge
Coombe Bissett - Deegan House	2023	November	72.00	10.00	0.00	Salisbury	Southern Wilts
Coombe Bissett - Deegan House	2023	July	71.00	9.00	0.00	Salisbury	Southern Wilts
Harnham - Lime Kiln Way	2023	October	71.00	7.00	0.00	Salisbury	Salisbury
Coombe Bissett - Deegan House	2023	August	69.00	9.00	0.00	Salisbury	Southern Wilts
Ogbourne St Andrew	2023	December	69.00	9.00	0.00	Swindon	Swindon
Coombe Bissett - Deegan House	2023	June	64.00	8.00	0.00	Salisbury	Southern Wilts
Coombe Bissett - Deegan House	2023	September	64.00	5.00	1.00	Salisbury	Southern Wilts
Sutton Benger - B4069 Downton Road -	2023	November	62.00	13.00	0.00	Chippenham	Chippenham
	2023	September	61.00	2.00	1.00	Salisbury	Salisbury
Total			7,297.00	979.00	88.00		

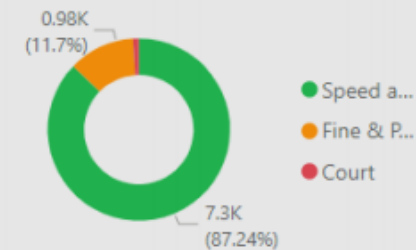
Activity by Area Board



Activity by CPT



Outcomes



• CSEO – Corsham Area Board - 1 January 2023 to date

CSEO Activity Dashboard

Outcomes are dependent on previous convictions and history

61.00
No. Speed awareness co...

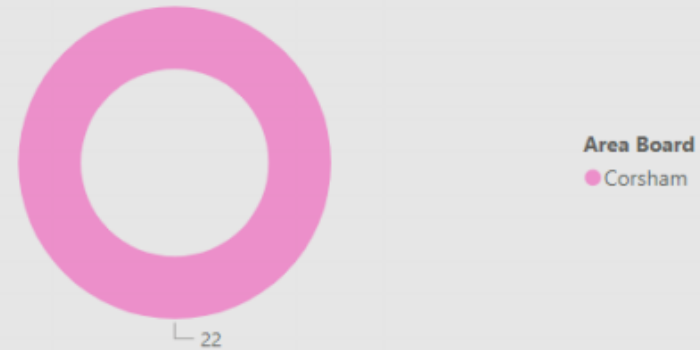
2.00
No. Fine & Points

0.00
No. Court

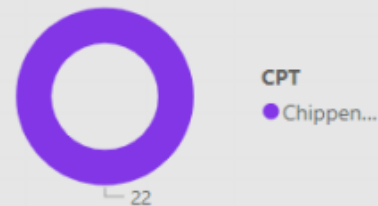
15
No. of Locations

Location	Year	Month	Speed awareness course	Fine & Points	Court	CPT	Area Board
Box	2023	November	15.00	1.00	0.00	Chippenham	Corsham
Gastard - Valley Hill	2023	March	13.00	1.00	0.00	Chippenham	Corsham
BOX - Wharf A4 Box (C)	2023	March	10.00	0.00	0.00	Chippenham	Corsham
Box - Wharf A4	2023	March	8.00	0.00	0.00	Chippenham	Corsham
Gastard	2023	October	5.00	0.00	0.00	Chippenham	Corsham
Gastard - Bottom Valley Hill	2023	May	5.00	0.00	0.00	Chippenham	Corsham
Box - London Road	2023	May	4.00	0.00	0.00	Chippenham	Corsham
Box - Wharf Junction	2023	July	1.00	0.00	0.00	Chippenham	Corsham
Box - Market Place Box	2024	January	0.00	0.00	0.00	Chippenham	Corsham
Box - Wharf A4 Box	2024	January	0.00	0.00	0.00	Chippenham	Corsham
Gastard	2023	May	0.00	0.00	0.00	Chippenham	Corsham
Gastard	2023	September	0.00	0.00	0.00	Chippenham	Corsham
Gastard	2023	November	0.00	0.00	0.00	Chippenham	Corsham
Gastard - Beezers	2024	January	0.00	0.00	0.00	Chippenham	Corsham
Gastard - Bottom Valley Hill	2023	September	0.00	0.00	0.00	Chippenham	Corsham
Gastard - Bottom Valley Hill / Coppershell (C) A.M.	2023	July	0.00	0.00	0.00	Chippenham	Corsham
Gastard : Bottom Valley Hill / Coppershell P.M.	2023	July	0.00	0.00	0.00	Chippenham	Corsham
Neston - Elley Green	2023	May	0.00	0.00	0.00	Chippenham	Corsham
BOX - Market Place Box (C)	2023	July		0.00	0.00	Chippenham	Corsham
Total			61.00	2.00	0.00		

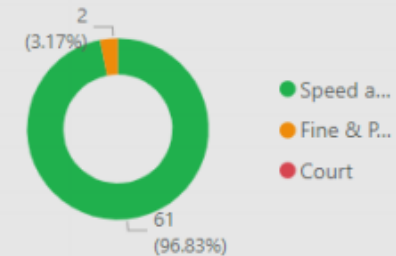
Activity by Area Board



Activity by CPT



Outcomes



• Your Force | Your Area | Follow us

For information on Road Safety in Wiltshire visit:
[Road safety campaign 2023 | Wiltshire Police](#)

[Road Safety \(wiltshire-pcc.gov.uk\)](http://wiltshire-pcc.gov.uk)



[Corsham Town | Your Area | Wiltshire Police | Wiltshire Police](#)
[Corsham Rural | Your Area | Wiltshire Police | Wiltshire Police](#)



[Corsham Police | Facebook](#)

[Wilts Specialist Ops \(@WiltsSpecOps\) / X \(twitter.com\)](#)

[Wiltshire Specials \(@wiltspolicesc\) / Twitter](#)



Area Board Priority Areas Update

- Youth engagement and positive activity opportunities (Cllr Helen Belcher)
- Addressing climate change (Cllr Derek Walters)
- Promoting wellbeing and reducing social isolation in older and vulnerable people (Cllr Brian Mathew)
- Supporting the local economy (Cllr Ruth Hopkinson)

Area Board Grants Update

Ros Griffiths – Strategic Engagement & Partnerships Manager (SEPM)

Local Highways and Footpath Improvement Group (LHFIG)

Next meeting

27th June 2024, 7.00pm

